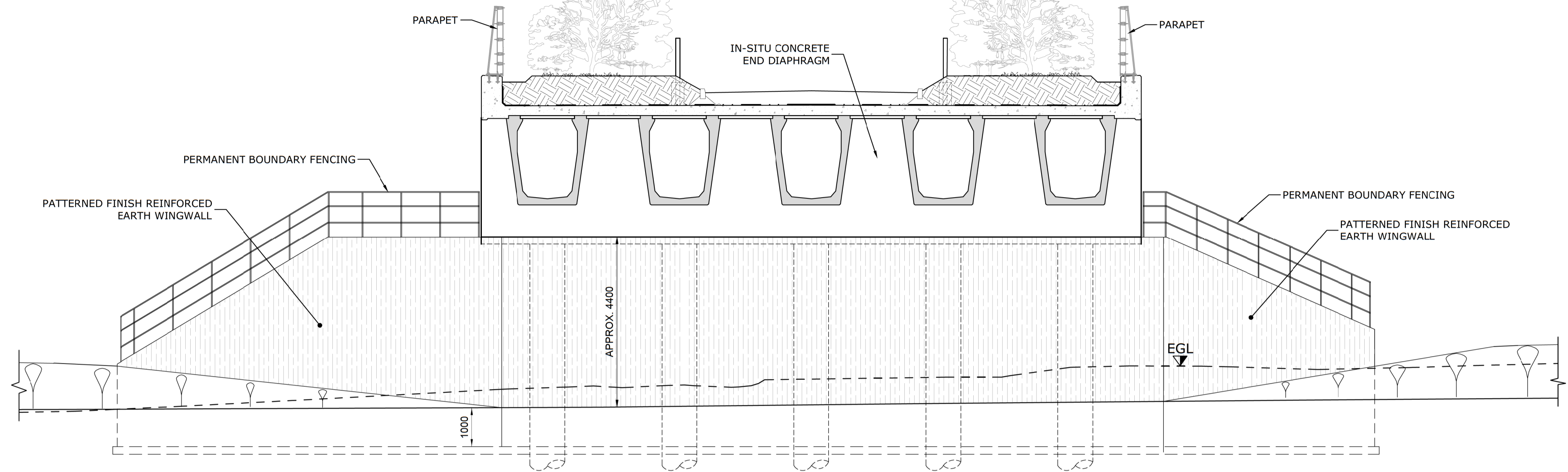


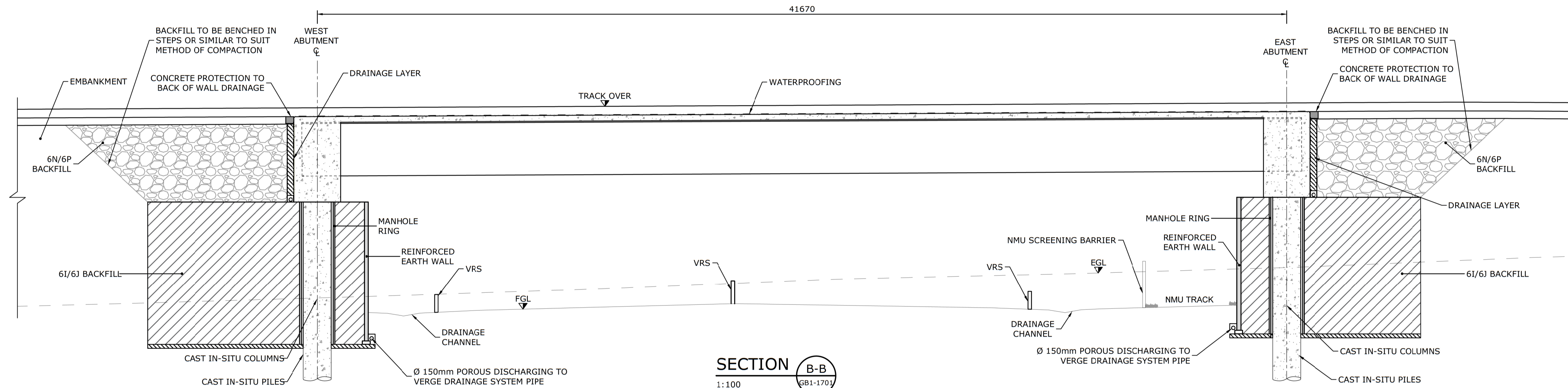
Key Plan

Notes:

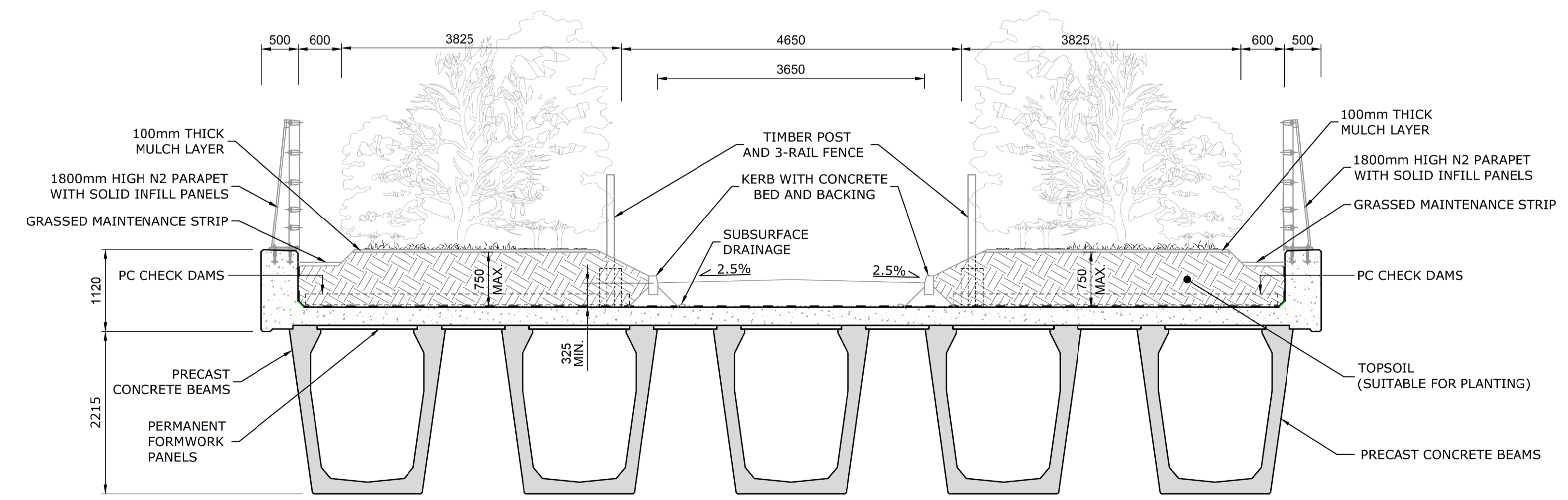
1. This drawing illustrates the proposed design and is to be read in conjunction with all other relevant project drawings and specification documents.
2. Do not scale from this drawing, use only values of stated dimensions.
3. All dimensions are in millimeters unless otherwise stated.
4. For highway geometric design refer to 2.05.00 Long Section Drawings PK1002-RAM-HGN-MLE-DR-CH-2613 Long Section Sheet 12 of 16.
5. Please refer to 3.03.00 Environmental Statement Chapter 3: Description of Scheme for the Rochdale Envelope flexibility included within the design for the purposes of Environmental Impact Assessment.
6. This drawing is for planning application purposes only, it is not a construction issue drawing.



SECTION C-C
1:75
GB1-1701



SECTION B-B
1:100
GB1-1701
FENCING, PARAPETS AND TOPSOIL NOT SHOWN FOR CLARITY



SECTION D-D
1:50
GB1-1701

Mapping reproduced by permission of Ordnance Survey on behalf of HMSO.
© Crown copyright and database rights 2024
Ordnance Survey 100019340.

A1 - Authorised for Planning				
C01	SM	SA	SS	08/02/24
REVISION	DRAWN	CHECKED	APPROVED	DATE

CLIENT

Grahame Bygrave
Interim Executive Director of
Community and Environmental Services
Norfolk County Council
County Hall, Martineau Lane
Norwich NR1 2SG

PROJECT

DRAWING TITLE
NORWICH WESTERN LINK
THE BROADWAY GREEN BRIDGE GB1
GENERAL ARRANGEMENT
SHEET 2 OF 2

DRAWING STATUS
A1 - AUTHORISED FOR PLANNING

DRAWN	CHECKED	APPROVED	AUTHORISED
SM	SA	SS	FQC

SCALE @ A1 SIZE	DATE	REVISION
AS SHOWN	08/02/24	C01

DRAWING NUMBER
PK1002-RAM-SBR-GB1-DR-CB-1702